
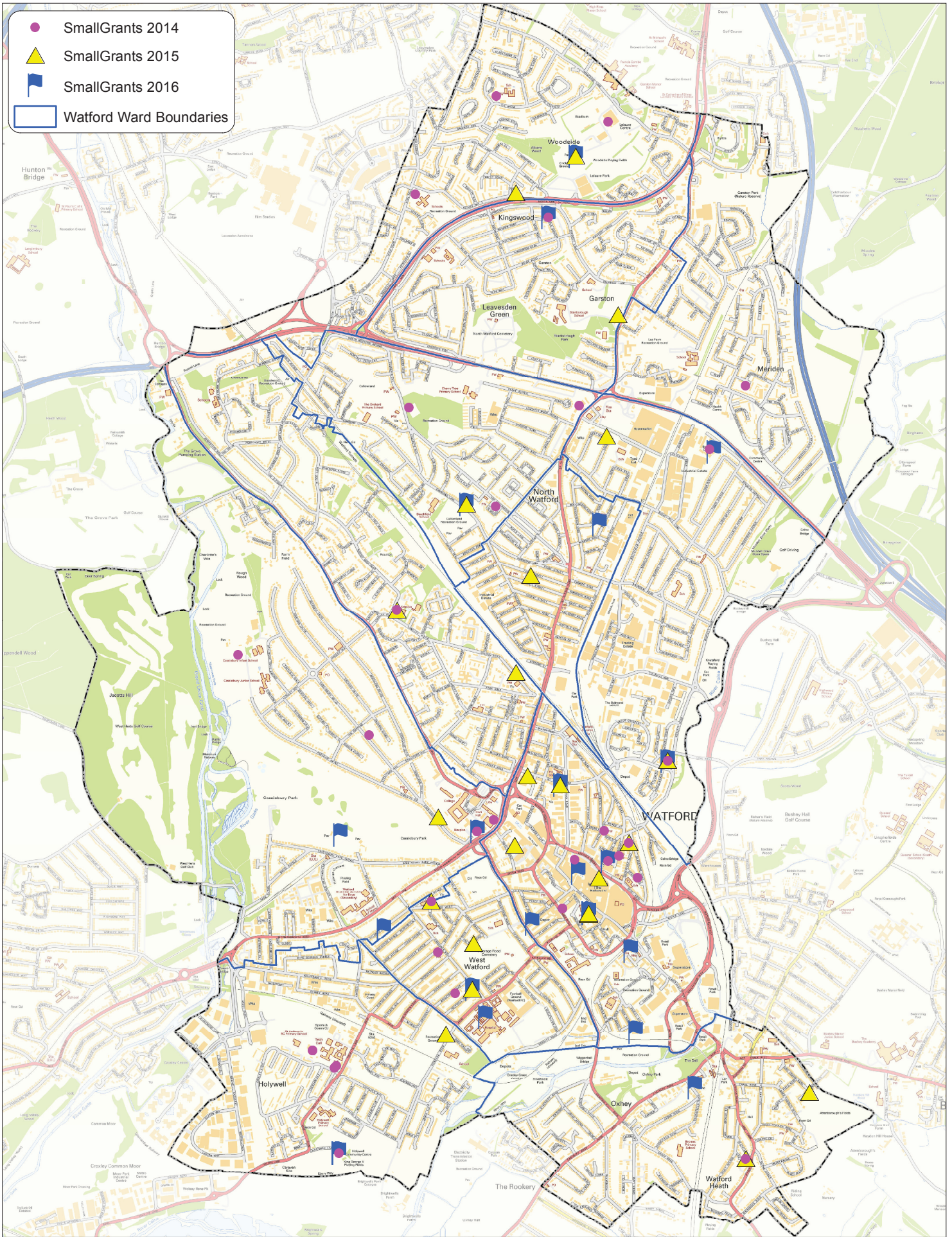


Filepath: I:\GISMAP_DATA_REQUESTS\2016_05_12_COMMUNITY_SVCES_SmallGrants_KimBloomfield\Maps\4P_Small_Grants_Map_2013-2016.mxd

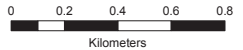


Small Grants Map 2014 - 2016

Map Produced by: ryanro
 Publication Date: 13/05/2016



Scale 1:20,000



ORDNANCE SURVEY LICENCE AGREEMENT
 © Crown copyright and database rights 2016
 Ordnance Survey 100018689
AERIAL PHOTOGRAPHY
 Copyright GeoPerspectives